




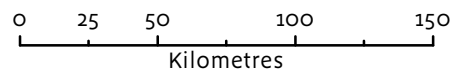


England Coast Path Programme Vision

Next Stretches & Future Direction

-  Current stretches
-  Next stretches (2012 start)
-  Direction of travel for future stretches - likely start year
-  Wales Coast Path
-  Existing National Trails (England)



Map produced by Duncan Gammon,
 GI and Analysis Services
 Date: 07/06/2012
 © Crown copyright and database rights 2012
 Ordnance Survey 100022021.